

ORDINANCE O:23-2021

**AN ORDINANCE OF THE TOWNSHIP COUNCIL OF THE TOWNSHIP OF MONROE
AUTHORIZING THE SALE OF TOWNSHIP OWNED LAND**

WHEREAS, Various Lots of various Blocks are owned by the Township of Monroe and are not needed for public purpose; and

WHEREAS, it is in the best interest of the Township of Monroe to sell such lands to generate revenue, reduce taxes and reduce liability; and

WHEREAS, *N.J.S.A.* 40A:12-13.2 provides in pertinent part that whenever any municipality intends to sell real property which is less than the minimum size required for development under the municipal zoning ordinance and is without any capital improvements thereon, the municipality must accord contiguous property owners the right of first refusal to purchase said land, a copy of said list is attached hereto as **Exhibit "A"**; and

WHEREAS, additional lots, attached hereto as **Exhibit "B"**, which are not needed for public purpose, shall be sold at a public sale to be held on the same date set forth herein; and

WHEREAS, it is in the best interest of the Township of Monroe to advertise this land for public sale to the highest bidder in accordance with *N.J.S.A.* 40A:12-13.

NOW, THEREFORE, BE IT RESOLVED by the Township Council of the Township of Monroe, County of Gloucester and State of New Jersey as follows:

1. The Township Clerk is authorized, subject to the conditions set forth herein, to offer for sale by public auction to the highest bidder all of the Township right, title and interest in and to the properties listed on **Exhibit "A"** and **Exhibit "B"** on the municipal tax map of the Township of Monroe, pursuant to the provisions of *N.J.S.A.* 40A:12-13.
2. The minimum bid for such property is listed in Exhibit "A" and Exhibit "B" per property. No bid less than the minimum amount set forth will be considered.
3. The Township Solicitor is authorized to notify by letter the contiguous owners of record in accordance with the current tax assessments and to advise each such contiguous owners of the lot being offered for sale that such contiguous owner may bid for such lot in accordance with the terms and conditions set forth herein. The Clerk is directed to advertise the sale in a newspaper circulating in the Township by two (2) insertions at least once a week during two (2) consecutive weeks, the last publication to be not earlier than seven (7) days prior to the date of the public sale.
4. The properties set forth above are not necessary for public municipal purposes and the best interest of the public shall be served in selling said properties by public sale to the highest bidder at or above the minimum price set forth in **Exhibit "A"** and **Exhibit "B"** with the Township Council reserving the right to accept or reject or otherwise remove any lot from sale.
5. Said public auction sale shall be conducted on **December 8, 2021 at 10:00AM** or such later date or time as may be established and advertised by the Township Clerk. Said public auction sale shall be conducted at the Monroe Township Municipal Building, 125

ORDINANCE O:23-2021

AN ORDINANCE OF THE TOWNSHIP COUNCIL OF THE TOWNSHIP OF MONROE AUTHORIZING THE SALE OF TOWNSHIP OWNED LAND

Virginia Avenue, Williamstown, New Jersey. Each bidder wishing to submit a bid and participate in the auction shall be registered as a bidder prior to the sale by contacting the Township Clerk, Township of Monroe, 125 Virginia Avenue, Williamstown, New Jersey, telephone number 856-728-9800 ext. 217. The sale shall be to the highest bidder at the auction. No bid shall be considered unless it is made orally at the auction. The Township Clerk may establish such other appropriate procedures for the auction as deemed necessary.

6. On the scheduled date and time of the public sale, the Mayor or Township Clerk may by announcement to the public adjourn the date and time to a later announced date and time not later than thirty (30) days after the original date. Said announcement shall be deemed adequate notice to all interested parties.
7. The highest bid shall be referred to the Township Council for review and final approval pursuant to *N.J.S.A. 40A:12-13* and the Township reserves the right to accept the highest bid or to reject any and all bids for any property. The deposits with respect to any unsuccessful bid and any rejected bid shall be then returned.
8. A deposit of 10 percent of the minimum price for real property must be paid in cash, certified check, bank check or money order made payable to the Township of Monroe by the successful bidder at the time of the public sale; said time and place set forth herein. This deposit shall be made subject to return in the event of rejection of said bid. The balance, together with the costs of sale and legal expenses must be deposited in full by either cash or certified bank check within twenty (20) days after the date of sale or acceptance of bid whichever is later at the office of the Township Clerk.
9. The lots set forth in **Exhibit "A"** shall be first offered to the contiguous property owners at the minimum price set forth in said Exhibit. If there be more than one (1) contiguous owner, then the property shall be sold to the highest bidder from among the adjoining property owners.
10. All bids shall be referred to the Township Council for review and final approval pursuant to *N.J.S.A. 40A:12-13* and the Township reserves the right to accept the highest bid or to reject any and all bids for any property. The deposits with respect to any unsuccessful bid and any rejected bid shall be returned.
11. The successful bidder shall be responsible for the cost of preparation of the deed of conveyance and any related documents for the transfer of title by the Township Attorney, or for the Township Attorney's review and approval of the documents not to exceed \$300.00, as well as the cost of recording the Deed with the Gloucester County Clerk. The balance of the purchase price, together with cost of preparation of the deed of conveyance and related documents for the transfer of title and the Gloucester County recording fee must be paid by certified check, money order or bank check made payable to the Township of Monroe and provided to the Township Clerk within twenty (20) days of the date of sale.

ORDINANCE O:23-2021

**AN ORDINANCE OF THE TOWNSHIP COUNCIL OF THE TOWNSHIP OF MONROE
AUTHORIZING THE SALE OF TOWNSHIP OWNED LAND**

12. The Mayor and Township Clerk are hereby authorized to execute said Bargain and Sale Deed without covenants and other conveyance documents and the Township Attorney is authorized to prepare such deed and other documents on behalf of the Township after the Township Council accepts the bid offer.
13. In addition to the terms and conditions set forth herein, the successful bidder agrees to the imposition of the following conditions by the Township:
 - a. Acceptance of the offer to purchase shall constitute a binding agreement by the bidder and the successful bidder shall be deemed obligated to comply with the terms and conditions contained herein.
 - b. In the event that the successful bidder fails to close title, the bidder agrees to forfeit to the Township any and all monies deposited with the Township.
 - c. The Township does not warrant or certify title to the property and in no event shall the Township be liable for any damages to the successful bidder if title is found defective or unmarketable for any reason, and the bidder waives any and all rights and damages against the Township, the sole remedy being the right to receive a refund of the deposit paid prior to closing in the event title is found defective or unmarketable. It is the right of the successful bidder to examine title prior to closing. In the event of closing and a later finding of a defect of title, the Township shall not be required to refund any money or correct any defect in title and shall not be held liable for damages. Acceptance of an offer to purchase shall constitute a binding agreement by the bidder and the successful bidder shall be deemed obligated to comply with the terms and condition contained herein.
 - d. The deed of conveyance shall be subject to all matters of record which may affect title, what an accurate survey would reveal, the Ordinances of the Township of Monroe, and the reservation of an easement for all natural or constructed drainage systems, swales, pipes, drains, inlets, waterways and easements, if any, on the land and a continued right of maintenance and flow thereof. The Township shall be without obligation to provide access, public or private, or to provide any improvements
 - e. The land being conveyed in **Exhibit "A"** are undersized lots and may not be developed separately for residential or other purposes and, if applicable, must be merged with the contiguous land owned by the bidder. The deed of conveyance shall contain a restriction governing the subject property that, if applicable, neither nor the property with which it is consolidated shall thereafter be subdivided. The deed will also contain a further covenant that neither the purchaser nor any future owner or potential developer of the lot may ever in any manner, directly or indirectly, assert a claim against the Township of Monroe based upon the inability to develop or use the lot including, but not limited to, a claim for inverse condemnation or damages of any kind.

ORDINANCE O:23-2021

**AN ORDINANCE OF THE TOWNSHIP COUNCIL OF THE TOWNSHIP OF MONROE
AUTHORIZING THE SALE OF TOWNSHIP OWNED LAND**

- f. The Township makes no warranties whatsoever regarding said lands and assumes no responsibility for environmental conditions, known or unknown, regarding said lands and the successful bidder agrees to fully release and indemnify the Township with respect thereto. The bidder shall be fully responsible for the exercise of due diligence in determining all aspects of the condition of the land, including but not limited to, the determination of any title conditions, environmental conditions, zoning and development restrictions and any other condition or restriction that might impact the use of land. The Township Engineer has represented that the site may contain contamination. The Township sells the property "AS IS" in which the bidder releases the Township of all liability and responsibility of any said contamination, if found, on the site.
14. The Township Clerk, the Mayor and the Township Attorney are authorized to prepare and execute any and all such documents and to take any and all such actions as may be required to effect the transactions set forth herein.
15. The Township Clerk shall file with the Director of Local Government Services in the Department of Community Affairs, sworn affidavits verifying the publications of the advertisements required by *N.J.S.A. 40A:12-13(b)*.
16. Bidding may be made by an individual, corporation or other entity. Bids may also be submitted by a prospective purchaser's attorney, real estate agent or broker or other duly authorized representative. However, no commission shall be paid by the Township of Monroe to any real estate agent or broker or other representative in connection with any sale.
17. The sale of such lands is subject to applicable New Jersey Law concerning the disposition of municipal real estate and all other applicable laws, regulations and ordinances of the State of New Jersey and the Township of Monroe.
18. All potential sales are subject to final approval by the Township Council. This includes the right of the Township Council to remove a property from the sale list at any time and to terminate any sale up to the time of the issuance of a deed to the purchaser. If terminated by the Township, any monies paid by a successful bidder will be refunded.
19. The Township reserves the right to waive any and all defects, informalities and irregularities in any bid. The Township further reserves the right to reject all bids in each instance where the highest bid is not accepted and it is, in its discretion, to re-advertise the property for sale. No bid shall be considered finally accepted until confirmed by the Township Council.

SECTION I. All prior Ordinances or parts of Ordinances inconsistent with the provisions of this Ordinance are hereby repealed to the extent of such inconsistency.


SECTION II. If any word, phrase, clause, section or provision in this Ordinance shall be found by any Court of competent jurisdiction to be unenforceable, illegal, or unconstitutional,

ORDINANCE O:23-2021

**AN ORDINANCE OF THE TOWNSHIP COUNCIL OF THE TOWNSHIP OF MONROE
AUTHORIZING THE SALE OF TOWNSHIP OWNED LAND**


such word phrase, clause, section or provision shall be severable from the balance of the Ordinance and the remainder of the Ordinance shall remain in full force and effect.

SECTION III. This Ordinance shall take effect twenty (20) days after final passage and publication as required by law.

TOWNSHIP OF MONROE


CNCL. PRES., PATRICK O'REILLY


ATTEST:



**Twp. Clerk, Aileen Chiselko, RMC
or Deputy Clerk, Jennifer Harbison, RMC**

CERTIFICATION OF CLERK

The foregoing Ordinance was introduced at a meeting of the Township Council of the Township of Monroe held on the 25th day of October 2021, and will be considered for final passage and adoption at a meeting of the Township Council of the Township of Monroe to be held on 8th day of November 2021 at the Municipal Building, 125 Virginia Avenue, Williamstown, New Jersey 08094, at which time any person interested therein will be given an opportunity to be heard.



**Twp. Clerk, Aileen Chiselko, RMC
or Deputy Clerk, Jennifer Harbison, RMC**

ORDINANCE O:23-2021

**AN ORDINANCE OF THE TOWNSHIP COUNCIL OF THE TOWNSHIP OF MONROE
AUTHORIZING THE SALE OF TOWNSHIP OWNED LAND**

1ST Reading

ROLL CALL VOTE

	AYES	NAYS	ABSTAIN	ABSENT
Cncl. Falcone	✓			
Cncl. Fox	✓			
Cncl. Garbowski	✓			
Cncl. McKinney	✓			
Cncl. Valcourt	✓			
Cncl. Wolfe	✓			
Cncl. Pres. O'Reilly	✓			
Tally:	7			

2nd Reading

ROLL CALL VOTE

	AYES	NAYS	ABSTAIN	ABSENT
Cncl. Falcone	✓			
Cncl. Fox	✓			
Cncl. Garbowski				✓
Cncl. McKinney	✓			
Cncl. Valcourt	✓			
Cncl. Wolfe	✓			
Cncl. Pres. O'Reilly	✓			
Tally:	6			1

The foregoing ordinance was hereby approved by the Mayor of the Township of Monroe on this 8th day of November, 2021.



MAYOR RICHARD DiLUCIA



EXHIBIT A - PRIVATE SALE

BLOCK	LOT	ACERAGE	ASSESSED VALUE	ZONE	OWNER NAME	PROPERTY LOCATION	MINIMUM BID
603	9	0.0918	\$ 66,100.00	R-2	TOWNSHIP OF MONROE	706 CRYSTAL DR	\$ 500.00
611	9	0.29	\$ 38,100.00	C	TOWNSHIP OF MONROE	1400 N BLACK HORSE PK	\$ 2,000.00
611	10	68 X 142 IRR	\$ 5,400.00	R-2	TOWNSHIP OF MONROE	LAUREL AVE	\$ 250.00
613	14	0.1722	\$ 6,800.00	R-2	TOWNSHIP OF MONROE	LAUREL AVE	\$ 250.00
1807	12	0.103	\$ 2,800.00	R-1	TOWNSHIP OF MONROE	WILLIAM AVE	\$ 125.00
1809	3	0.0717	\$ 3,900.00	R-1	TOWNSHIP OF MONROE	NEW HAMPSHIRE AVE	\$ 125.00
2201	50	2	\$ 3,200.00	R-2	TOWNSHIP OF MONROE	ANDREWS RD	\$ 250.00
2201	51	5.16	\$ 5,000.00	R-2	TOWNSHIP OF MONROE	ANDREWS RD	\$ 500.00
2201	52	2	\$ 1,600.00	R-2	TOWNSHIP OF MONROE	ANDREWS RD	\$ 250.00
3101	17	60X335 IRR	\$ 6,000.00	RG-LI	MONROE TOWNSHIP	BLK HORSE PK & JEFFERSON AVE	\$ 250.00
3302	6	0.0861	\$ 2,000.00	RG-C	TOWNSHIP OF MONROE	S MAIN ST	\$ 125.00
4301	36	1.85	\$ 2,400.00	AG	MONROE TOWNSHIP MUNICIPAL BLDG	WINSLOW RD	\$ 1.00
4503	2	0.303	\$ -	FD-10	MONROE TOWNSHIP	LEBANON AVENUE	\$ 50.00
4505	3	0.0574	\$ 500.00	FD-10	MONROE TOWNSHIP MUNICIPAL BLDG	LEBANON AVENUE	\$ 50.00
4505	4	0.0574	\$ 500.00	FD-10	TOWNSHIP OF MONROE	MILDER AVE	\$ 50.00
4801	18	1.16	\$ 7,500.00	FD-10	TOWNSHIP OF MONROE	BROAD LANE RD	\$ 750.00
4901	24	4.76	\$ 12,800.00	FD-10	TOWNSHIP OF MONROE	HUBER AVE	\$ 1,250.00
5001	7	1.04	\$ 22,500.00	FD-10	TOWNSHIP OF MONROE	WINSLOW RD	\$ 750.00
5101	25	1.19	\$ 47,000.00	FD-10	TOWNSHIP OF MONROE	2699 WINSLOW RD	\$ 500.00
5101	26	1	\$ 82,200.00	FD-10	TOWNSHIP OF MONROE	2707 WINSLOW RD	\$ 500.00
5302	7	0.037	\$ 800.00	FD-10	TOWNSHIP OF MONROE	HUBER AVE	\$ 1.00
5302	12	1.5	\$ 30,700.00	FD-10	TOWNSHIP OF MONROE	BROADLANE RD	\$ 750.00
5303	6	5.04	\$ 53,800.00	FD-10	TOWNSHIP OF MONROE	BROADLANE RD	\$ 1,500.00
5303	8	7.85	\$ 81,600.00	FD-10	TOWNSHIP OF MONROE	398 BROADLANE RD	\$ 2,000.00
5303	10	4.9	\$ 76,100.00	FD-10	TOWNSHIP OF MONROE	BROADLANE RD	\$ 1,500.00
5901	9	0.612	\$ 24,400.00	RD-C	TOWNSHIP OF MONROE	BLACK HORSE PK	\$ 500.00
6201	9	14.23	\$ 9,800.00	FD-40	TOWNSHIP OF MONROE	SIXTEENTH ST	\$ 2,000.00
6201	34	50 X 133 IRR	\$ 2,800.00	RD-C	TOWNSHIP OF MONROE	PARK AVE	\$ 125.00
6201	7&8	0.3857 +5.1	\$ 10,200.00	RD-C	MONROE TOWNSHIP	SEVENTEENTH AVE	\$ 1,000.00
6202	1, 2	3.99 + 4.7	\$33,800 + \$13,500	FD-40	MONROE TOWNSHIP	PENNY POT RD (AKA CAINS MILL RD)	\$ 750.00
6203	4	0.0861	\$ 600.00	FD-40	MONROE TOWNSHIP	CAINS MILL ROAD	\$ 100.00
6203	11	2.8	\$ 13,900.00	FD-40	MONROE TOWNSHIP	CAINS MILL ROAD	\$ 250.00
6301	21	85x200	\$ 12,800.00	RD-RR	MONROE TOWNSHIP MUNICIPAL BLDG	WEST AVE	\$ 150.00
6301	22	0.4637	\$ 9,200.00	RD-RR	MONROE TOWNSHIP MUNICIPAL BLDG	WEST AVE	\$ 150.00
6302	12	237 X 100 IRR	\$ 13,000.00	RD-RR	TOWNSHIP OF MONROE	BREWER ST	\$ 250.00
6801	6	2.16	\$ 2,000.00	FD-40	TOWNSHIP OF MONROE	JACKSON RD	\$ 250.00
7101	1	17.66	\$ 20,300.00	FD-40	TOWNSHIP OF MONROE	JACKSON RD	\$ 2,500.00
7201	3	13.17	\$ 31,600.00	FC-40	TOWNSHIP OF MONROE	JACKSON RD	\$ 2,000.00
7404	1	0.1578	\$ 3,200.00	RD-RR	TOWNSHIP OF MONROE	THIRD AVE	\$ 50.00
7407	1,2,3,4&5	0.7891	\$ 15,400.00	FD-40	TOWNSHIP OF MONROE	SECOND STRET	\$ 125.00
7407	9&10	0.3157	\$ 6,400.00	FD-40	TOWNSHIP OF MONROE	FIRST STREET	\$ 125.00
7414	13	0.4959	\$ 8,600.00	RD-RR	TOWNSHIP OF MONROE	MONROE ST	\$ 150.00
7416	44, 45, 46	0.5165	\$ 10,200.00	RD-C	TOWNSHIP OF MONROE	MONROE ST	\$ 150.00
7501	19	0.25	\$ 11,200.00	RD-C	TOWNSHIP OF MONROE	3779 S BLACK HORSE PK	\$ 250.00
7501	20	0.24	\$ 8,400.00	RD-C	TOWNSHIP OF MONROE	3779 S BLACK HORSE PK	\$ 250.00
7502	18	1.2052	\$ 9,400.00	RD-C	TOWNSHIP OF MONROE	SEYMOUR AVE	\$ 100.00
7801	1	0.32	\$ 2,500.00	FD-40	TOWNSHIP OF MONROE	WHITEHALL RD	\$ 50.00
7901	29	1.5	\$ 1,400.00	RD-RR	TOWNSHIP OF MONROE	COLES MILL RD	\$ 100.00
7901	30	1.82	\$ 1,700.00	RD-RR	TOWNSHIP OF MONROE	COLES MILL RD	\$ 125.00



EXHIBIT A - PRIVATE SALE

BLOCK	LOT	ACERAGE	ASSESSED VALUE	ZONE	OWNER NAME	PROPERTY LOCATION	MINIMUM BID
7901	31	3.5	\$ 3,200.00	RD-RR	TOWNSHIP OF MONROE	COLES MILL RD	\$ 175.00
7901	32	3.1	\$ 3,200.00	RD-RR	TOWNSHIP OF MONROE	COLES MILL RD	\$ 150.00
8101	54	2.69	\$ 45,800.00	RD-RR	TOWNSHIP OF MONROE	WHITEHALL RD	\$ 1,500.00
8401	12	1.17	\$ 38,600.00	RG-MU	TOWNSHIP OF MONROE	3251 S BLACK HORSE PK	\$ 5,000.00
8401	15	0.72	\$ 6,200.00	RG-MU/RD-C	TOWNSHIP OF MONROE	S BLACK HORSE PK	\$ 3,000.00
8703	2	112X125	\$ 300.00	RG-MT	TOWNSHIP OF MONROE	N SHORE DR	\$ 250.00
8703	3	7.33	\$ 5,600.00	RD-A/RG-MR	TOWNSHIP OF MONROE	N SHORE DR	\$ 750.00
8801	5	0.1892	\$ 2,100.00	RG-MR	TOWNSHIP OF MONROE	S SHORE DR	\$ 50.00
8803	15,16-24	614 X 105 IRR	\$ 5,900.00	RG-MR	TOWNSHIP OF MONROE	E MAGNOLIA LN	\$ 500.00
8806	5	0.1148	\$ 3,600.00	RG-MR	MONROE TOWNSHIP MUNICIPAL BLDG	SPRUCE LN	\$ 50.00
8808	23	0.1148	\$ 3,300.00	RG-MR	TOWNSHIP OF MONROE	BIRCH LN	\$ 50.00
8812	26	0.1377	\$ 4,200.00	RG-MR	TOWNSHIP OF MONROE	SUNSET AVE	\$ 50.00
8812	121	0.1148	\$ 3,300.00	RG-MR	TOWNSHIP OF MONROE	SPRUCE LN	\$ 50.00
8812	122	0.1148	\$ 3,300.00	RG-MR	TOWNSHIP OF MONROE	SPRUCE LN	\$ 50.00
8812	123	0.1148	\$ 3,300.00	RG-MR	TOWNSHIP OF MONROE	SPRUCE LN	\$ 50.00
8812	124	0.1148	\$ 3,300.00	RG-MR	TOWNSHIP OF MONROE	SPRUCE LN	\$ 50.00
8812	142	0.1148	\$ 3,300.00	RG-MR	TOWNSHIP OF MONROE	SYCAMORE LN	\$ 50.00
8813	2	50 X 150 IRR	\$ 5,100.00	RG-MR	TOWNSHIP OF MONROE	WHITEHALL RD	\$ 200.00
8901	9	0.1653	\$ 5,100.00	RG-MR	TOWNSHIP OF MONROE	SUNSET AVE	\$ 50.00
8901	40	0.1653	\$ 5,100.00	RG-MR	TOWNSHIP OF MONROE	LAKE AVE	\$ 50.00
8901	48	0.1653	\$ 5,100.00	RG-MR	TOWNSHIP OF MONROE	LAKE AVE	\$ 50.00
8901	49	0.1653	\$ 21,100.00	RG-MR	TOWNSHIP OF MONROE	LAKE AVE	\$ 50.00
8910	7	0.1556	\$ 4,800.00	RG-MR	TOWNSHIP OF MONROE	445 SIXTH AVE	\$ 50.00
8911	1	0.1697	\$ 6,000.00	RG-MR	TOWNSHIP OF MONROE	EIGHTH AVE	\$ 50.00
8911	2	0.1543	\$ 4,800.00	RG-MR	TOWNSHIP OF MONROE	EIGHTH AVE	\$ 50.00
8911	3	0.2006	\$ 5,400.00	RG-MR	TOWNSHIP OF MONROE	SEVENTH AVE	\$ 50.00
9001	13	0.1653	\$ 5,100.00	RG-MR	TOWNSHIP OF MONROE	BIRCH AVE	\$ 50.00
9008	1	0.2424	\$ 7,200.00	RG-MR	TOWNSHIP OF MONROE	ELEVENTH AVE	\$ 50.00
9008	2	0.1653	\$ 5,100.00	RG-MR	TOWNSHIP OF MONROE	ELEVENTH AVENUE	\$ 50.00
9008	9,10	127 X 120 IRR	\$ 48,600.00	RG-MR	TOWNSHIP OF MONROE	1451 TENTH AVE	\$ 100.00
9010	2	0.5682	\$ 28,300.00	RG-MR	TOWNSHIP OF MONROE	HIGHLAND RD	\$ 150.00
9401	11	0.45	\$ 4,000.00	RD-A	TOWNSHIP OF MONROE	BLUE BELL RD	\$ 250.00
9604	23	0.1736	\$ 6,400.00	RG-MR	TOWNSHIP OF MONROE	MAGNOLIA DR	\$ 50.00
9703	24,25	0.7179	\$ 14,000.00	RG-MR	TOWNSHIP OF MONROE	N SHORE DR	\$ 250.00
9801	19	150 X 224 IRR	\$ 2,200.00	RG-MR	TOWNSHIP OF MONROE	MALAGA RD	\$ 50.00
9801	35	2.05	\$ 1,500.00	RD-A	TOWNSHIP OF MONROE	MALAGA RD	\$ 100.00
9901	20	2.24	\$ 7,800.00	RD-A	TOWNSHIP OF MONROE	MALAGA RD	\$ 150.00
11902	27	0.1263	\$ 1,700.00	RG-40	TOWNSHIP OF MONROE	CENTER ST	\$ 250.00
11902	29, 30, 31	0.0597 + 0.0689 + 0.0597	\$ 3,400.00	RG-40	TOWNSHIP OF MONROE	CENTER ST	\$ 1,000.00
12601	53	7.5	\$ 47,600.00	RD-A	TOWNSHIP OF MONROE	JANVIER RD	\$ 5,000.00
12601	73	0.25	\$ 2,800.00	RD-A	TOWNSHIP OF MONROE	S TUCKAHOE RD	\$ 1.00
12601	75	0.0712	\$ 700.00	RD-A	MONROE TOWNSHIP MUNICIPAL BLDG	COOLIDGE AVE	\$ 1.00
12601	66&71	1.84	\$ 8,000.00	RD-A	TOWNSHIP OF MONROE	JANVIER RD	\$ 750.00
13101	29	0.29	\$ 16,800.00	RG-C	TOWNSHIP OF MONROE	466 GLASSBORO RD	\$ 500.00
13601	19	1.36	\$ 9,500.00	R-2	MONROE TOWNSHIP MUNICIPAL BLDG	GLASSBORO RD	\$ 800.00
13801	3.01	1.19	\$ 9,600.00	BP	TOWNSHIP OF MONROE	TUCKAHOE RD	\$ 500.00
14602	1	0.42	\$ 39,700.00	C	TOWNSHIP OF MONROE	101 TUCKAHOE RD	\$ 1,250.00
15101	6	0.8629	\$ 52,700.00	R-2	TOWNSHIP OF MONROE	STANGER AVENUE	\$ 5,000.00
15201	4	0.3	\$ 8,100.00	C/BP	TOWNSHIP OF MONROE	GLASSBORO RD	\$ 1,000.00



EXHIBIT B - PUBLIC SALE

BLOCK	LOT	ACERAGE	ASSESSED VALUE	ZONE	OWNER NAME	PROPERTY LOCATION	MINIMUM BID
501	20	1.18	\$ 60,400.00	R-2	TOWNSHIP OF MONROE	VERNONICA LANE	\$ 5,000.00
502	16	0.85	\$ 223,100.00	C	TOWNSHIP OF MONROE	575B N BLACK HORSE PK	\$ 10,000.00
612	8,9,10,20	0.33	\$ 91,300.00	C	MONROE TOWNSHIP	1394 N BLACK HORSE PK	\$ 20,000.00
701	20	0.39	\$ 215,800.00	C	TOWNSHIP OF MONROE	1301 N BLACK HORSE PK	\$ 50,000.00
701	12,13 & 14	7.72	\$ 374,200.00	C	MONROE TOWNSHIP	N BLACK HORSE PK	\$ 80,000.00
1701	10.02	2.52	\$ 321,800.00	C	TOWNSHIP OF MONROE	BLACK HORSE PK	\$ 25,000.00
1807	35	0.2135	\$ 114,500.00	C	TOWNSHIP OF MONROE	69 SICKLERVILLE RD	\$ 30,000.00
2803	1	0.4156	\$ 34,800.00	RG-MR	TOWNSHIP OF MONROE	ORBANUS LN & WINSLOW RD	\$ 3,000.00
2803	2	0.4348	\$ 48,800.00	RG-MR	TOWNSHIP OF MONROE	ORBANUS LN	\$ 3,000.00
2902	14	1.7	\$ 263,900.00	RG-C	MONROE TOWNSHIP	958 S BLACK HORSE PIKE	\$ 65,000.00
3101	14	1	\$ 2,000.00	RG-LI	MONROE TOWNSHIP	JEFFERSON AVENUE	\$ 2,500.00
3202	20	1.445	\$ 291,500.00	RG-C	TOWNSHIP OF MONROE	331 S BLACK HORSE PK	\$ 75,000.00
3302	1	1.5	\$ 267,500.00	RG-C	TOWNSHIP OF MONROE	S BLACK HORSE PK	\$ 22,500.00
3601	5	1.5	\$ 136,800.00	RG-C	MONROE TOWNSHIP MUNICIPAL BLDG	BLACK HORSE PK	\$ 7,500.00
4101	1	0.6887	\$ 55,200.00	RG-C	MONROE TOWNSHIP	BLACK HORSE PK	\$ 5,000.00
4301	28	11.4	\$ 30,500.00	RD-A	TOWNSHIP OF MONROE	WINSLOW RD	\$ 10,000.00
6001	10	5.95	\$ 84,100.00	RD-C	TOWNSHIP OF MONROE	BLACK HORSE PK	\$ 25,000.00
6001	13	3.72	\$ 46,600.00	RD-C	TOWNSHIP OF MONROE	BLACK HORSE PK	\$ 20,000.00
6201	18 and 20 to 27	20+2.64+1.7218+.5739	\$ 267,000.00	RD-C	TOWNSHIP OF MONROE	BLACK HORSE PK & PENNY POT RD	\$ 75,000.00
6301	43,44,45,46,47	1.6185	\$ 75,600.00	RD-C	TOWNSHIP OF MONROE	BLACK HORSE PK	\$ 17,500.00
7502	11	3.15	\$ 48,800.00	RD-C/RD-RR	TOWNSHIP OF MONROE	OLD BLACK HORSE PK	\$ 7,500.00
7502	12	2.83	\$ 44,900.00	RD-C/RD-RR	TOWNSHIP OF MONROE	OLD BLACK HORSE PK	\$ 5,000.00
7502	14	1.59	\$ 34,700.00	RD-C	TOWNSHIP OF MONROE	OLD BLACK HORSE PK	\$ 2,500.00
7901	8	10.15	\$ 240,800.00	RD-RR	MONROE TOWNSHIP	1358 COLES MILL RD	\$ 25,000.00
7901	18	4.82	\$ 51,800.00	RD-RR	TOWNSHIP OF MONROE	COLES MILL RD	\$ 7,500.00
8001	8	18	\$ 86,100.00	RD-RR	TOWNSHIP OF MONROE	COLES MILL RD	\$ 19,500.00
8001	10	14.43	\$ 77,000.00	RD-RR	TOWNSHIP OF MONROE	COLES MILL RD	\$ 17,500.00
8101	64	6.4	\$ 57,700.00	RD-RR	TOWNSHIP OF MONROE	WHITEHALL RD	\$ 7,500.00
8501	9	1	\$ 6,300.00	RG-PR	TOWNSHIP OF MONROE	WHITEHALL RD	\$ 3,500.00
8708	2	1.67	\$ 10,900.00	RG-MR	MONROE TOWNSHIP MUNICIPAL BLDG	WHITEHALL RD	\$ 125.00
8708	3	0.6198	\$ 2,900.00	RG-MR	TOWNSHIP OF MONROE	WHITEHALL RD	\$ 125.00
8708	4	0.3998	\$ 2,000.00	RG-MR	MONROE TOWNSHIP MUNICIPAL BLDG	WHITEHALL RD	\$ 125.00
8708	5	1.79	\$ 3,100.00	RG-MR	TOWNSHIP OF MONROE	CEDAR LN	\$ 250.00
11002	4	0.551	\$ 144,800.00	RG-PR	TOWNSHIP OF MONROE	829 CORKERY LN	\$ 25,000.00
11403	2	0.2264	\$ 133,500.00	RG-PR	TOWNSHIP OF MONROE	6 AVERY DR	\$ 30,000.00
11902	5	0.3278	\$ 39,000.00	RG-40	TOWNSHIP OF MONROE	316 OAK ST	\$ 2,500.00
11902	7	0.3825	\$ 40,200.00	RG-40	MONROE TOWNSHIP	308 OAK ST	\$ 2,500.00
11904	15	60 X 145 IRR	\$ 188,900.00	RG-TC	TOWNSHIP OF MONROE	207 CHESTNUT ST	\$ 40,000.00
14301	47	0.55	\$ 42,900.00	BP	TOWNSHIP OF MONROE	1210 GLASSBORO RD	\$ 15,000.00
14501	18	0.4591	\$ 82,500.00	R-2	TOWNSHIP OF MONROE	1494 N TUCKAHOE RD	\$ 15,000.00